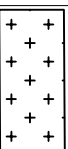


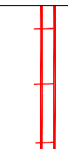
KEY



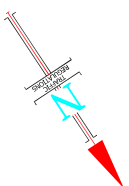
RESTRICTIONS ON MEADOWHALL ROAD TO REMAIN AS EXISTING



24 HOUR CLEARWAY ON MEADOWHALL WAY TO REMAIN AS EXISTING ON STREET (CHANGE REQUIRED FOR TRO DESCRIPTION)



PROPOSED NO WAITING AT ANY TIME (NO LOADING MON-FRI 7.30-9.30 AND 4.00PM - 6.30PM)



**STRATEGIC TRANSPORT & INFRASTRUCTURE - DESIGN AND ASSURANCE**

5th FLOOR, HOWDEN HOUSE  
1, UNION STREET, SHEFFIELD, S1 2SH  
E-mail Scheme.Design@sheffield.gov.uk  
**Tom Finnegan-Smith - Head of Service**

A Service Area of Place  
Sheffield City Council

CAD FILE NAME:

- Do not scale from this drawing
- Any errors/omissions to be reported immediately
- If in doubt, ask
- This drawing is based upon Ordnance Survey material with the permission of Ordnance Survey on behalf of the Controller of Her Majesty's Stationery Office. © Crown Copyright. Unauthorised reproduction infringes Crown copyright and may lead to prosecution or civil proceedings. 100018816. 2017

AUTHOR

ATM

CHECKED

CJ

Client  
SHEFFIELD CITY COUNCIL

Scheme

BUS HOTSPOTS JENKIN ROAD / MEADOWHALL WAY / MEADOWHALL ROAD

Drawing Title

TRAFFIC REGULATION ORDER PLAN

Drawing No.

SP-LT1951-TRO

Scale

AS SHOWN

**A4**

0 30  
Millimetres

Date JUL 2017